

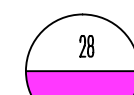
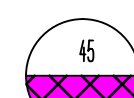

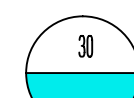
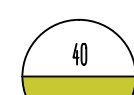




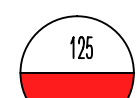

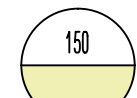

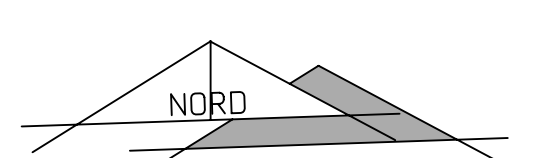


-  ROHBAULAND
RICHTWERT 15.- EURO
-  BAUERWARTUNGSLAND
RICHTWERT 25.- EURO
-  ROHBAULAND
RICHTWERT 28.- EURO
-  RICHTWERT 45.- EURO
-  SONDERGEBIETE
-  RICHTWERT 30.- EURO
-  RICHTWERT 40.- EURO
-  Kirchen, Friedhöfe, Vereine, Landwirtschaft, Sportanlagen
-  RICHTWERT 80.- EURO
-  RICHTWERT 100.- EURO
-  RICHTWERT 110.- EURO
-  RICHTWERT 125.- EURO
-  RICHTWERT 140.- EURO
-  RICHTWERT 150.- EURO
-  RICHTWERT 165.- EURO



PROJEKT: BODENRICHTWERTE GEMEINDE BISINZEN
 ORTSTEIL: THANHEIM
 MASSSTAB: 1 : 2000
 Datum: 31.12.2011 / 01.01.2012
 VERANTWORTUNG FÜR DIE ENTWURF UND ANWENDBARKEIT
 BEI DER GEMEINDE BISINZEN